

Gillespie CAD

Property Search Results > 16757 SCHUCH, JOHN L & THERESA Y for Year 2019

Tax Year: 2019

Property

Account

Property ID: 16757 Legal Description: ABS A0060 A BOTTCHEER #67, 68.01 ACRES
 Geographic ID: A0060-0067-000000-00 Zoning:
 Type: Real Agent Code:
 Property Use Code:
 Property Use Description:

Location

Address: 1219 ROCKY CREEK RD TX Mapsco:
 Neighborhood: FBG HWY 87 NORTH Map ID: 4-J
 Neighborhood CD: F200

Owner

Name: SCHUCH, JOHN L & THERESA Y Owner ID: 80642
 Mailing Address: 1219 ROCKY CREEK RD % Ownership: 100.000000000000%
 FREDERICKSBURG, TX 78624
 Exemptions:

Values

(+) Improvement Homesite Value:	+	\$0	
(+) Improvement Non-Homesite Value:	+	\$960	
(+) Land Homesite Value:	+	\$0	
(+) Land Non-Homesite Value:	+	\$0	Ag / Timber Use Value
(+) Agricultural Market Valuation:	+	\$589,280	\$5,390
(+) Timber Market Valuation:	+	\$0	\$0
<hr/>			
(=) Market Value:	=	\$590,240	
(-) Ag or Timber Use Value Reduction:	-	\$583,890	
<hr/>			
(=) Appraised Value:	=	\$6,350	
(-) HS Cap:	-	\$0	
<hr/>			
(=) Assessed Value:	=	\$6,350	

Taxing Jurisdiction

Owner: SCHUCH, JOHN L & THERESA Y
 % Ownership: 100.000000000000%
 Total Value: \$590,240

Entity	Description	Tax Rate	Appraised Value	Taxable Value	Estimated Tax
CAD	GILLESPIE CENTRAL APPRAISAL DISTRICT	0.000000	\$6,350	\$6,350	\$0.00
G086	GILLESPIE COUNTY	0.408100	\$6,350	\$6,350	\$25.92

HUW	HILL CNTRY UWCD	0.006700	\$6,350	\$6,350	\$0.43
SFB	FREDBG ISD	1.146200	\$6,350	\$6,350	\$72.78
WCD	GILLESPIE WCID	0.000200	\$6,350	\$6,350	\$0.01
Total Tax Rate:		1.561200			
				Taxes w/Current Exemptions:	\$99.14
				Taxes w/o Exemptions:	\$99.14

Improvement / Building

Improvement #1:	MISC IMP	State Code:	D2	Living Area:	sqft	Value: \$960
Type	Description	Class CD	Exterior Wall	Year Built	SQFT	
COOP	CHICKEN COOP	*		2013	156.0	
SHED	SHED	*		2013	128.0	

Land

#	Type	Description	Acres	Sqft	Eff Front	Eff Depth	Market Value	Prod. Value
1	RN2	NATIVE PASTURE 2	68.0100	2962515.60	0.00	0.00	\$589,280	\$5,390

Roll Value History


Year	Improvements	Land Market	Ag Valuation	Appraised	HS Cap	Assessed
2019	\$960	\$589,280	5,390	6,350	\$0	\$6,350
2018	\$960	\$543,670	5,100	6,060	\$0	\$6,060
2017	\$960	\$543,670	5,020	5,980	\$0	\$5,980
2016	\$960	\$521,270	5,010	5,970	\$0	\$5,970
2015	\$960	\$443,080	5,010	5,970	\$0	\$5,970
2014	\$960	\$443,080	4,900	5,860	\$0	\$5,860
2013	\$0	\$443,080	4,830	4,830	\$0	\$4,830
2012	\$0	\$444,370	4,750	4,750	\$0	\$4,750
2011	\$0	\$444,370	4,620	4,620	\$0	\$4,620
2010	\$0	\$460,320	4,620	4,620	\$0	\$4,620
2009	\$0	\$442,080	4,620	4,620	\$0	\$4,620
2008	\$0	\$443,640	4,510	4,510	\$0	\$4,510
2007	\$0	\$276,210	4,510	4,510	\$0	\$4,510
2006	\$0	\$306,900	4,510	4,510	\$0	\$4,510
2005	\$0	\$214,830	4,510	4,510	\$0	\$4,510

Deed History - (Last 3 Deed Transactions)

#	Deed Date	Type	Description	Grantor	Grantee	Volume	Page	Deed Number
1	9/21/2012	WDVL	WARRANTY DEED VENDORS LIEN	SAUCIER, CHERYL K & BALLARD, DEBORAH L	SCHUCH, JOHN L & THERESA Y	20123855		
2	9/7/2012	GD	GIFT DEED	FRIEDRICH, CALVIN H	SAUCIER, CHERYL K & BALLARD, DEBORAH L	20123674		
3		OT		FRIEDRICH, FLORA L	FRIEDRICH, CALVIN H	171	641	0

Tax Due

Property Tax Information as of 09/10/2019

Amount Due if Paid on: 

Year	Taxing Jurisdiction	Taxable Value	Base Tax	Base Taxes Paid	Base Tax Due	Discount / Penalty & Interest	Attorney Fees	Amount Due
2018	GILLESPIE COUNTY	\$6,060	\$24.73	\$24.73	\$0.00	\$0.00	\$0.00	\$0.00
2018	HILL CNTRY UWCD	\$6,060	\$0.41	\$0.41	\$0.00	\$0.00	\$0.00	\$0.00
2018	FREDBG ISD	\$6,060	\$69.46	\$69.46	\$0.00	\$0.00	\$0.00	\$0.00
2018	GILLESPIE WCID	\$6,060	\$0.01	\$0.01	\$0.00	\$0.00	\$0.00	\$0.00
	2018 TOTAL:		\$94.61	\$94.61	\$0.00	\$0.00	\$0.00	\$0.00
2017	GILLESPIE COUNTY	\$5,980	\$23.91	\$23.91	\$0.00	\$0.00	\$0.00	\$0.00
2017	HILL CNTRY UWCD	\$5,980	\$0.42	\$0.42	\$0.00	\$0.00	\$0.00	\$0.00
2017	FREDBG ISD	\$5,980	\$68.54	\$68.54	\$0.00	\$0.00	\$0.00	\$0.00
2017	GILLESPIE WCID	\$5,980	\$0.01	\$0.01	\$0.00	\$0.00	\$0.00	\$0.00
	2017 TOTAL:		\$92.88	\$92.88	\$0.00	\$0.00	\$0.00	\$0.00
2016	GILLESPIE COUNTY	\$5,970	\$25.92	\$25.92	\$0.00	\$0.00	\$0.00	\$0.00
2016	HILL CNTRY UWCD	\$5,970	\$0.47	\$0.47	\$0.00	\$0.00	\$0.00	\$0.00
2016	FREDBG ISD	\$5,970	\$68.43	\$68.43	\$0.00	\$0.00	\$0.00	\$0.00
2016	GILLESPIE WCID	\$5,970	\$0.01	\$0.01	\$0.00	\$0.00	\$0.00	\$0.00
	2016 TOTAL:		\$94.83	\$94.83	\$0.00	\$0.00	\$0.00	\$0.00
2015	GILLESPIE COUNTY	\$5,970	\$24.76	\$24.76	\$0.00	\$0.00	\$0.00	\$0.00
2015	HILL CNTRY UWCD	\$5,970	\$0.47	\$0.47	\$0.00	\$0.00	\$0.00	\$0.00
2015	FREDBG ISD	\$5,970	\$68.43	\$68.43	\$0.00	\$0.00	\$0.00	\$0.00
2015	GILLESPIE WCID	\$5,970	\$0.01	\$0.01	\$0.00	\$0.00	\$0.00	\$0.00
	2015 TOTAL:		\$93.67	\$93.67	\$0.00	\$0.00	\$0.00	\$0.00
2014	GILLESPIE COUNTY	\$5,860	\$23.27	\$23.27	\$0.00	\$0.00	\$0.00	\$0.00
2014	HILL CNTRY UWCD	\$5,860	\$0.50	\$0.50	\$0.00	\$0.00	\$0.00	\$0.00
2014	FREDBG ISD	\$5,860	\$67.16	\$67.16	\$0.00	\$0.00	\$0.00	\$0.00
2014	GILLESPIE WCID	\$5,860	\$0.01	\$0.01	\$0.00	\$0.00	\$0.00	\$0.00
	2014 TOTAL:		\$90.94	\$90.94	\$0.00	\$0.00	\$0.00	\$0.00
2013	GILLESPIE COUNTY	\$4,830	\$18.38	\$18.38	\$0.00	\$0.00	\$0.00	\$0.00
2013	HILL CNTRY UWCD	\$4,830	\$0.39	\$0.39	\$0.00	\$0.00	\$0.00	\$0.00
2013	FREDBG ISD	\$4,830	\$55.36	\$55.36	\$0.00	\$0.00	\$0.00	\$0.00
2013	GILLESPIE WCID	\$4,830	\$0.01	\$0.01	\$0.00	\$0.00	\$0.00	\$0.00
	2013 TOTAL:		\$74.14	\$74.14	\$0.00	\$0.00	\$0.00	\$0.00
	SCHUCH, JOHN L & THERESA Y TOTAL:		\$541.07	\$541.07	\$0.00	\$0.00	\$0.00	\$0.00
2012	GILLESPIE COUNTY	\$4,750	\$14.73	\$14.73	\$0.00	\$0.00	\$0.00	\$0.00
2012	HILL CNTRY UWCD	\$4,750	\$0.36	\$0.36	\$0.00	\$0.00	\$0.00	\$0.00
2012	FREDBG ISD	\$4,750	\$54.44	\$54.44	\$0.00	\$0.00	\$0.00	\$0.00
2012	GILLESPIE WCID	\$4,750	\$0.00	\$0.00	\$0.00	\$0.00	\$0.00	\$0.00
	2012 TOTAL:		\$69.53	\$69.53	\$0.00	\$0.00	\$0.00	\$0.00
2011	GILLESPIE COUNTY	\$4,620	\$12.89	\$12.89	\$0.00	\$0.00	\$0.00	\$0.00
2011	HILL CNTRY UWCD	\$4,620	\$0.33	\$0.33	\$0.00	\$0.00	\$0.00	\$0.00
2011	FREDBG ISD	\$4,620	\$52.96	\$52.96	\$0.00	\$0.00	\$0.00	\$0.00
2011	GILLESPIE WCID	\$4,620	\$0.00	\$0.00	\$0.00	\$0.00	\$0.00	\$0.00
	2011 TOTAL:		\$66.18	\$66.18	\$0.00	\$0.00	\$0.00	\$0.00
2010	GILLESPIE COUNTY	\$4,620	\$12.11	\$12.11	\$0.00	\$0.00	\$0.00	\$0.00
2010	HILL CNTRY UWCD	\$4,620	\$0.32	\$0.32	\$0.00	\$0.00	\$0.00	\$0.00
2010	FREDBG ISD	\$4,620	\$52.96	\$52.96	\$0.00	\$0.00	\$0.00	\$0.00
2010	GILLESPIE WCID	\$4,620	\$0.00	\$0.00	\$0.00	\$0.00	\$0.00	\$0.00
	2010 TOTAL:		\$65.39	\$65.39	\$0.00	\$0.00	\$0.00	\$0.00

2009	GILLESPIE COUNTY	\$4,620	\$11.91	\$11.91	\$0.00	\$0.00	\$0.00	\$0.00
2009	HILL CNTRY UWCD	\$4,620	\$0.31	\$0.31	\$0.00	\$0.00	\$0.00	\$0.00
2009	FREDBG ISD	\$4,620	\$52.96	\$52.96	\$0.00	\$0.00	\$0.00	\$0.00
2009	GILLESPIE WCID	\$4,620	\$0.00	\$0.00	\$0.00	\$0.00	\$0.00	\$0.00
2009 TOTAL:			\$65.18	\$65.18	\$0.00	\$0.00	\$0.00	\$0.00
2008	GILLESPIE COUNTY	\$4,510	\$11.64	\$11.64	\$0.00	\$0.00	\$0.00	\$0.00
2008	HILL CNTRY UWCD	\$4,510	\$0.31	\$0.31	\$0.00	\$0.00	\$0.00	\$0.00
2008	FREDBG ISD	\$4,510	\$51.69	\$51.69	\$0.00	\$0.00	\$0.00	\$0.00
2008	GILLESPIE WCID	\$4,510	\$0.00	\$0.00	\$0.00	\$0.00	\$0.00	\$0.00
2008 TOTAL:			\$63.64	\$63.64	\$0.00	\$0.00	\$0.00	\$0.00
2007	GILLESPIE COUNTY	\$4,510	\$12.50	\$12.50	\$0.00	\$0.00	\$0.00	\$0.00
2007	HILL CNTRY UWCD	\$4,510	\$0.32	\$0.32	\$0.00	\$0.00	\$0.00	\$0.00
2007	FREDBG ISD	\$4,510	\$51.69	\$51.69	\$0.00	\$0.00	\$0.00	\$0.00
2007	GILLESPIE WCID	\$4,510	\$0.00	\$0.00	\$0.00	\$0.00	\$0.00	\$0.00
2007 TOTAL:			\$64.51	\$64.51	\$0.00	\$0.00	\$0.00	\$0.00
2006	GILLESPIE COUNTY	\$4,510	\$13.42	\$13.42	\$0.00	\$0.00	\$0.00	\$0.00
2006	HILL CNTRY UWCD	\$4,510	\$0.35	\$0.35	\$0.00	\$0.00	\$0.00	\$0.00
2006	FREDBG ISD	\$4,510	\$64.87	\$64.87	\$0.00	\$0.00	\$0.00	\$0.00
2006	GILLESPIE WCID	\$4,510	\$0.00	\$0.00	\$0.00	\$0.00	\$0.00	\$0.00
2006 TOTAL:			\$78.64	\$78.64	\$0.00	\$0.00	\$0.00	\$0.00
2005	GILLESPIE COUNTY	\$4,510	\$13.76	\$13.76	\$0.00	\$0.00	\$0.00	\$0.00
2005	HILL CNTRY UWCD	\$4,510	\$0.37	\$0.37	\$0.00	\$0.00	\$0.00	\$0.00
2005	FREDBG ISD	\$4,510	\$71.71	\$71.71	\$0.00	\$0.00	\$0.00	\$0.00
2005	GILLESPIE WCID	\$4,510	\$0.00	\$0.00	\$0.00	\$0.00	\$0.00	\$0.00
2005 TOTAL:			\$85.84	\$85.84	\$0.00	\$0.00	\$0.00	\$0.00
2004	GILLESPIE COUNTY	\$4,510	\$14.26	\$14.26	\$0.00	\$0.00	\$0.00	\$0.00
2004	HILL CNTRY UWCD	\$4,510	\$0.37	\$0.37	\$0.00	\$0.00	\$0.00	\$0.00
2004	FREDBG ISD	\$4,510	\$71.54	\$71.54	\$0.00	\$0.00	\$0.00	\$0.00
2004	GILLESPIE WCID	\$4,510	\$0.00	\$0.00	\$0.00	\$0.00	\$0.00	\$0.00
2004 TOTAL:			\$86.17	\$86.17	\$0.00	\$0.00	\$0.00	\$0.00
FRIEDRICH, CALVIN H TOTAL:			\$645.08	\$645.08	\$0.00	\$0.00	\$0.00	\$0.00
GRAND TOTAL (ALL OWNERS):			\$1186.15	\$1186.15	\$0.00	\$0.00	\$0.00	\$0.00

NOTE: Penalty & Interest accrues every month on the unpaid tax and is added to the balance. Attorney fees may also increase your tax liability if not paid by July 1. If you plan to submit payment on a future date, make sure you enter the date and RECALCULATE to obtain the correct total amount due.

For Appraisal related questions please call (830) 997-9807.

For Tax related questions please call (830) 997-9809.

[Click here to be taken to the Gillespie Tax Property Search to find TAXES DUE.](#)

Gillespie CAD

Property Search Results > 54149 SCHUCH, JOHN L & THERESA Y for Year 2019

Tax Year: 2019

Property

Account

Property ID: 54149 Legal Description: ABS A1120 LEUTBECKER&ROSENBUSCH #40, 1.86 ACRES, -INCLUDES 0.01 ACS A238-

Geographic ID: A1120-0040-000000-00 Zoning:

Type: Real Agent Code:

Property Use Code:

Property Use Description:

Location

Address: 1219 ROCKY CREEK RD TX Mapsco:

Neighborhood: FBG HWY 87 NORTH Map ID: 4-J

Neighborhood CD: F200

Owner

Name: SCHUCH, JOHN L & THERESA Y Owner ID: 80642

Mailing Address: 1219 ROCKY CREEK RD % Ownership: 100.0000000000%

FREDERICKSBURG, TX 78624

Exemptions:

Values

(+) Improvement Homesite Value:	+	\$0	
(+) Improvement Non-Homesite Value:	+	\$0	
(+) Land Homesite Value:	+	\$0	
(+) Land Non-Homesite Value:	+	\$0	Ag / Timber Use Value
(+) Agricultural Market Valuation:	+	\$16,120	\$150
(+) Timber Market Valuation:	+	\$0	\$0
<hr/>			
(=) Market Value:	=	\$16,120	
(-) Ag or Timber Use Value Reduction:	-	\$15,970	
<hr/>			
(=) Appraised Value:	=	\$150	
(-) HS Cap:	-	\$0	
<hr/>			
(=) Assessed Value:	=	\$150	

Taxing Jurisdiction

Owner: SCHUCH, JOHN L & THERESA Y

% Ownership: 100.0000000000%

Total Value: \$16,120

Entity	Description	Tax Rate	Appraised Value	Taxable Value	Estimated Tax
CAD	GILLESPIE CENTRAL APPRAISAL DISTRICT	0.000000	\$150	\$150	\$0.00
G086	GILLESPIE COUNTY	0.408100	\$150	\$150	\$0.61

HUW	HILL CNTRY UWCD	0.006700	\$150	\$150	\$0.01
SFB	FREDBG ISD	1.146200	\$150	\$150	\$1.72
WCD	GILLESPIE WCID	0.000200	\$150	\$150	\$0.00
Total Tax Rate:		1.561200			
				Taxes w/Current Exemptions:	\$2.34
				Taxes w/o Exemptions:	\$2.34

Improvement / Building

No improvements exist for this property.

Land

#	Type	Description	Acres	Sqft	Eff Front	Eff Depth	Market Value	Prod. Value
1	RN2	NATIVE PASTURE 2	1.8600	81021.60	0.00	0.00	\$16,120	\$150

Roll Value History


Year	Improvements	Land Market	Ag Valuation	Appraised	HS Cap	Assessed
2019	\$0	\$16,120	150	150	\$0	\$150
2018	\$0	\$12,640	140	140	\$0	\$140
2017	\$0	\$12,640	140	140	\$0	\$140
2016	\$0	\$12,120	140	140	\$0	\$140
2015	\$0	\$12,120	140	140	\$0	\$140
2014	\$0	\$12,120	130	130	\$0	\$130
2013	\$0	\$12,120	130	130	\$0	\$130
2012	\$0	\$12,190	120	120	\$0	\$120
2011	\$0	\$12,190	120	120	\$0	\$120
2010	\$0	\$12,620	120	120	\$0	\$120
2009	\$0	\$11,670	110	110	\$0	\$110
2008	\$0	\$11,710	110	110	\$0	\$110
2007	\$0	\$7,290	110	110	\$0	\$110
2006	\$0	\$8,100	110	110	\$0	\$110
2005	\$0	\$5,670	110	110	\$0	\$110

Deed History - (Last 3 Deed Transactions)

#	Deed Date	Type	Description	Grantor	Grantee	Volume	Page	Deed Number
1	9/21/2012	WDVL	WARRANTY DEED VENDORS LIEN	SAUCIER, CHERYL K & BALLARD, DEBORAH L	SCHUCH, JOHN L & THERESA Y	20123855		
2	9/7/2012	GD	GIFT DEED	FRIEDRICH, CALVIN H	SAUCIER, CHERYL K & BALLARD, DEBORAH L	20123674		
3	5/1/1987	OT		KAMMLAH, JAMES A MRS - SANDRA-	FRIEDRICH, CALVIN H	180	446	0

Tax Due

Property Tax Information as of 09/10/2019

Amount Due if Paid on: 

Year	Taxing Jurisdiction	Taxable	Base	Base	Base	Discount /	Attorney	Amount
------	---------------------	---------	------	------	------	------------	----------	--------

Gillespie CAD

Property Search Results > 105046 SCHUCH, JOHN L & THERESA Y for Tax Year: 2019
Year 2019

Property

Account

Property ID: 105046 Legal Description: ABS A0060 A BOTTCHEP #67, .25 ACRES, -HOMESITE-
Geographic ID: A0060-0067-000000-00 Zoning:
Type: Real Agent Code:
Property Use Code:
Property Use Description:

Location

Address: 1219 ROCKY CREEK RD Mapsco:
TX
Neighborhood: FBG HWY 87 NORTH Map ID: 4-J
Neighborhood CD: F200

Owner

Name: SCHUCH, JOHN L & THERESA Y Owner ID: 80642
Mailing Address: 1219 ROCKY CREEK RD % Ownership: 100.000000000000%
FREDERICKSBURG, TX 78624
Exemptions: OTHER, HS

Values

(+) Improvement Homesite Value:	+	\$111,930	
(+) Improvement Non-Homesite Value:	+	\$0	
(+) Land Homesite Value:	+	\$1,840	
(+) Land Non-Homesite Value:	+	\$0	Ag / Timber Use Value
(+) Agricultural Market Valuation:	+	\$0	\$0
(+) Timber Market Valuation:	+	\$0	\$0
<hr/>			
(=) Market Value:	=	\$113,770	
(-) Ag or Timber Use Value Reduction:	-	\$0	
<hr/>			
(=) Appraised Value:	=	\$113,770	
(-) HS Cap:	-	\$0	
<hr/>			
(=) Assessed Value:	=	\$113,770	

Taxing Jurisdiction

Owner: SCHUCH, JOHN L & THERESA Y
% Ownership: 100.000000000000%
Total Value: \$113,770

Entity	Description	Tax Rate	Appraised Value	Taxable Value	Estimated Tax	Tax Ceiling
CAD	GILLESPIE CENTRAL APPRAISAL DISTRICT	0.000000	\$113,770	\$113,770	\$0.00	
G086	GILLESPIE COUNTY	0.408100	\$113,770	\$113,770	\$405.16	\$405.16
HUW	HILL CNTRY UWCD	0.006700	\$113,770	\$113,770	\$7.62	
SFB	FREDBG ISD	1.146200	\$113,770	\$78,770	\$768.30	\$768.30
WCD	GILLESPIE WCID	0.000200	\$113,770	\$113,770	\$0.23	
Total Tax Rate:		1.561200				

Taxes w/Current Exemptions: \$1,181.31

Taxes w/o Exemptions: \$1,776.18

Improvement / Building

Improvement #1: RESIDENTIAL State Code: E1 Living Area: 900.0 sqft Value: \$111,930

Type	Description	Class CD	Exterior Wall	Year Built	SQFT
MA	MAIN AREA	F2P	SI	2012	900.0
OP	OPEN PORCH	F2P		2012	96.0
BLDG	BUILDING	F2P		2012	2100.0

Land

#	Type	Description	Acres	Sqft	Eff Front	Eff Depth	Market Value	Prod. Value
1	RN2	NATIVE PASTURE 2	0.2500	10890.00	0.00	0.00	\$1,840	\$0

Roll Value History


Year	Improvements	Land Market	Ag Valuation	Appraised	HS Cap	Assessed
2019	\$111,930	\$1,840	0	113,770	\$0	\$113,770
2018	\$109,300	\$1,700	0	111,000	\$0	\$111,000
2017	\$104,420	\$1,700	0	106,120	\$0	\$106,120
2016	\$99,760	\$1,630	0	101,390	\$0	\$101,390
2015	\$98,670	\$1,630	0	100,300	\$0	\$100,300
2014	\$100,400	\$1,630	0	102,030	\$0	\$102,030
2013	\$50,200	\$1,630	0	51,830	\$0	\$51,830

Deed History - (Last 3 Deed Transactions)

#	Deed Date	Type	Description	Grantor	Grantee	Volume	Page	Deed Number
1	9/21/2012	WDVL	WARRANTY DEED VENDORS LIEN	SAUCIER, CHERYL K & BALLARD, DEBORAH L	SCHUCH, JOHN L & THERESA Y	20123855		
2	9/7/2012	GD	GIFT DEED	FRIEDRICH, CALVIN H	SAUCIER, CHERYL K & BALLARD, DEBORAH L	20123674		
3		OT		FRIEDRICH, FLORA L	FRIEDRICH, CALVIN H	171	641	0

Tax Due

Property Tax Information as of 09/10/2019

Amount Due if Paid on: 

Year	Taxing Jurisdiction	Taxable Value	Base Tax	Base Taxes Paid	Base Tax Due	Discount / Penalty & Interest	Attorney Fees	Amount Due
2018	GILLESPIE COUNTY	\$111,000	\$405.16	\$405.16	\$0.00	\$0.00	\$0.00	\$0.00
2018	HILL CNTRY UWCD	\$111,000	\$7.44	\$7.44	\$0.00	\$0.00	\$0.00	\$0.00
2018	FREDBG ISD	\$76,000	\$768.30	\$768.30	\$0.00	\$0.00	\$0.00	\$0.00
2018	GILLESPIE WCID	\$111,000	\$0.22	\$0.22	\$0.00	\$0.00	\$0.00	\$0.00
	2018 TOTAL:		\$1181.12	\$1181.12	\$0.00	\$0.00	\$0.00	\$0.00
2017	GILLESPIE COUNTY	\$106,120	\$405.16	\$405.16	\$0.00	\$0.00	\$0.00	\$0.00
2017	HILL CNTRY UWCD	\$106,120	\$7.53	\$7.53	\$0.00	\$0.00	\$0.00	\$0.00
2017	FREDBG ISD	\$71,120	\$768.30	\$768.30	\$0.00	\$0.00	\$0.00	\$0.00
2017	GILLESPIE WCID	\$106,120	\$0.21	\$0.21	\$0.00	\$0.00	\$0.00	\$0.00
	2017 TOTAL:		\$1181.20	\$1181.20	\$0.00	\$0.00	\$0.00	\$0.00